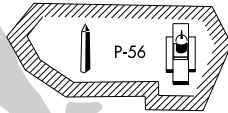


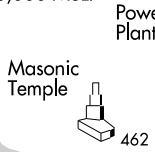
MOUNT VERNON VISUAL RUNWAY 1

ATIS 132.65
 POTOMAC APP CON
 124.7 338.2
 WASHINGTON TOWER
 119.1 257.6
 GRN CON
 121.7 257.6
 CLNC DEL
 128.25
 AWOS-3
 128.8



WASHINGTON
 111.0 DCA Chan 47

NOTE: PROHIBITED AREA (P-56) 1.5 NM NORTH OF DCA-AVOID-SURFACE TO 18,000 MSL.



Woodrow Wilson Bridge

DCA 5.6 Arc

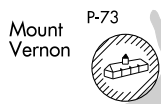
1600 Recommended

OXONN
 332 DC

RADAR REQUIRED

Vertical Guidance
 Navaid and Angle:
 I-DCA 3°

Weather Minimums: 3000
 feet ceiling and 4 mile
 visibility.



DCA 10.1

2500 Minimum (TCA FLOOR)

R-189

1	2	3	4	5	6	7	8	9	10	11
---	---	---	---	---	---	---	---	---	----	----

Aircraft may proceed via DCA VOR/DME R-189 (009° inbound) to DCA 5.6 DME, then follow the Potomac River to the airport.

NE-3, 09 APR 2009 to 07 MAY 2009

NE-3, 09 APR 2009 to 07 MAY 2009

MOUNT VERNON VISUAL RUNWAY 1